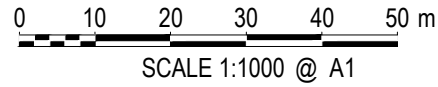




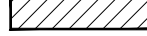
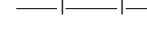
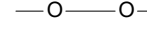







Reproduced by permission of Ordnance Survey on behalf of HMSO. © Crown copyright and database right 2018. All rights reserved. Ordnance Survey Licence number: 100049045 2018



NOTES:  
1. Orders under section 14 & 125 of the Highways Act 1980.  
2. This plan does not show widths or construction details.

KEY:

-  New Highway
-  Highway to be improved
-  Highway to be stopped up
-  Private means of access to be stopped up
-  New private means of access
-  Classified road boundary
-  Side road boundary

-  Parish boundary
-  Existing Public rights of way (labelled)
- 0038 Ordnance Survey field numbers
-  Private means of access to be stopped up reference label
-  New private means of access reference label
-  New side road reference label

The Common Seal of  
CHESHIRE EAST BOROUGH COUNCIL  
was hereunto affixed in the presence of

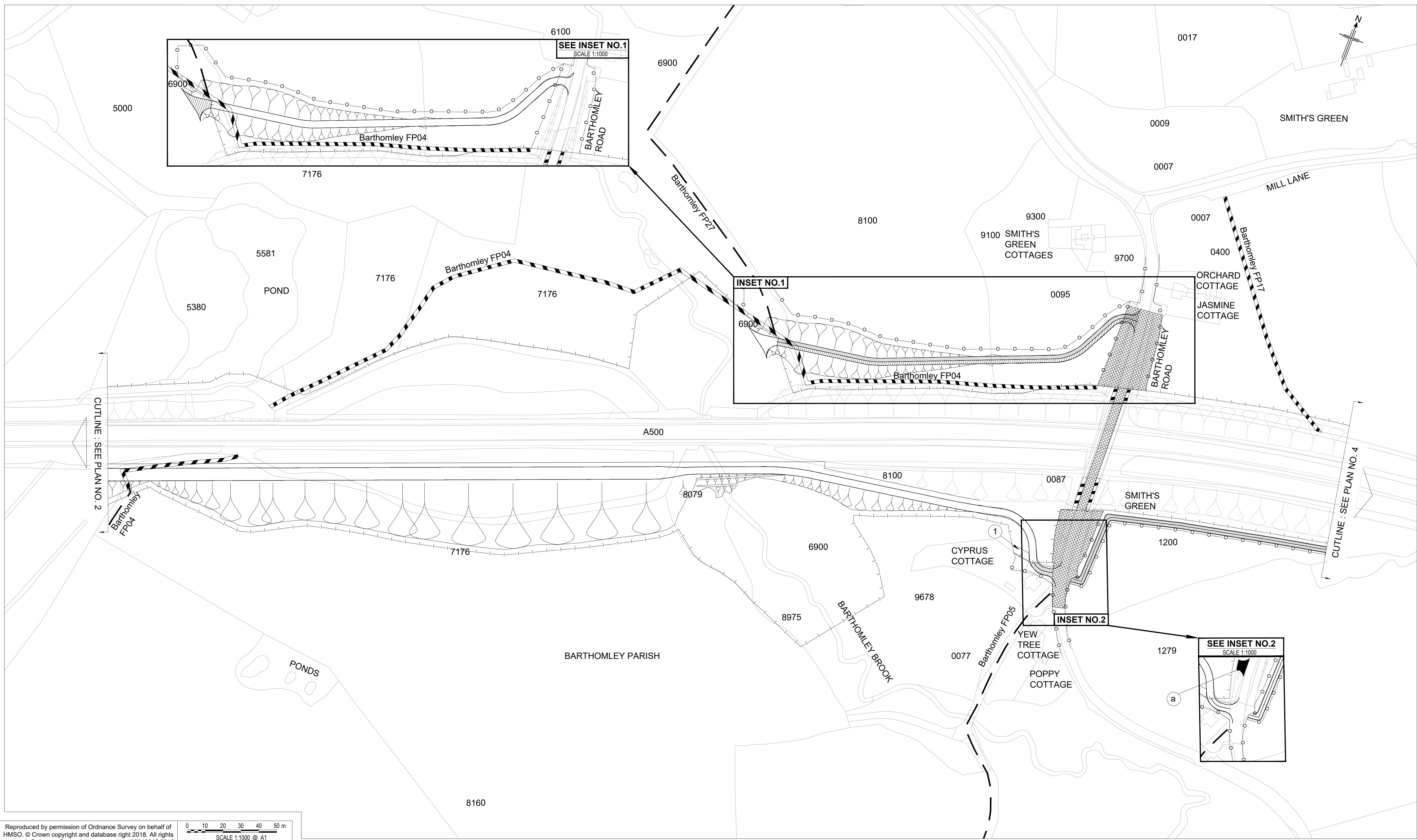
Dated this                      day of                      2020



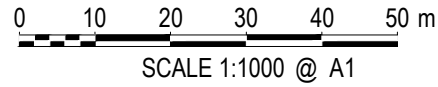
CHESHIRE EAST COUNCIL  
(A500 DUALLING)  
(SIDE ROADS) ORDER 2020

ENGLESEA BROOK,  
THE DUCKERIES AND  
OTHER ALTERATIONS  
SITE PLAN NO. 2





Reproduced by permission of Ordnance Survey on behalf of HMSO. © Crown copyright and database right 2018. All rights reserved. Ordnance Survey Licence number: 100049045 2018



NOTES:  
1. Orders under section 14 & 125 of the Highways Act 1980.  
2. This plan does not show widths or construction details.

KEY:

New Highway

Highway to be improved

Highway to be stopped up

Private means of access to be stopped up

New private means of access

Classified road boundary

Side road boundary

Parish boundary

Existing Public rights of way (labelled)

0038 Ordnance Survey field numbers

(a) Private means of access to be stopped up reference label

(1) New private means of access reference label

(A) New side road reference label

The Common Seal of  
CHESHIRE EAST BOROUGH COUNCIL  
was hereunto affixed in the presence of

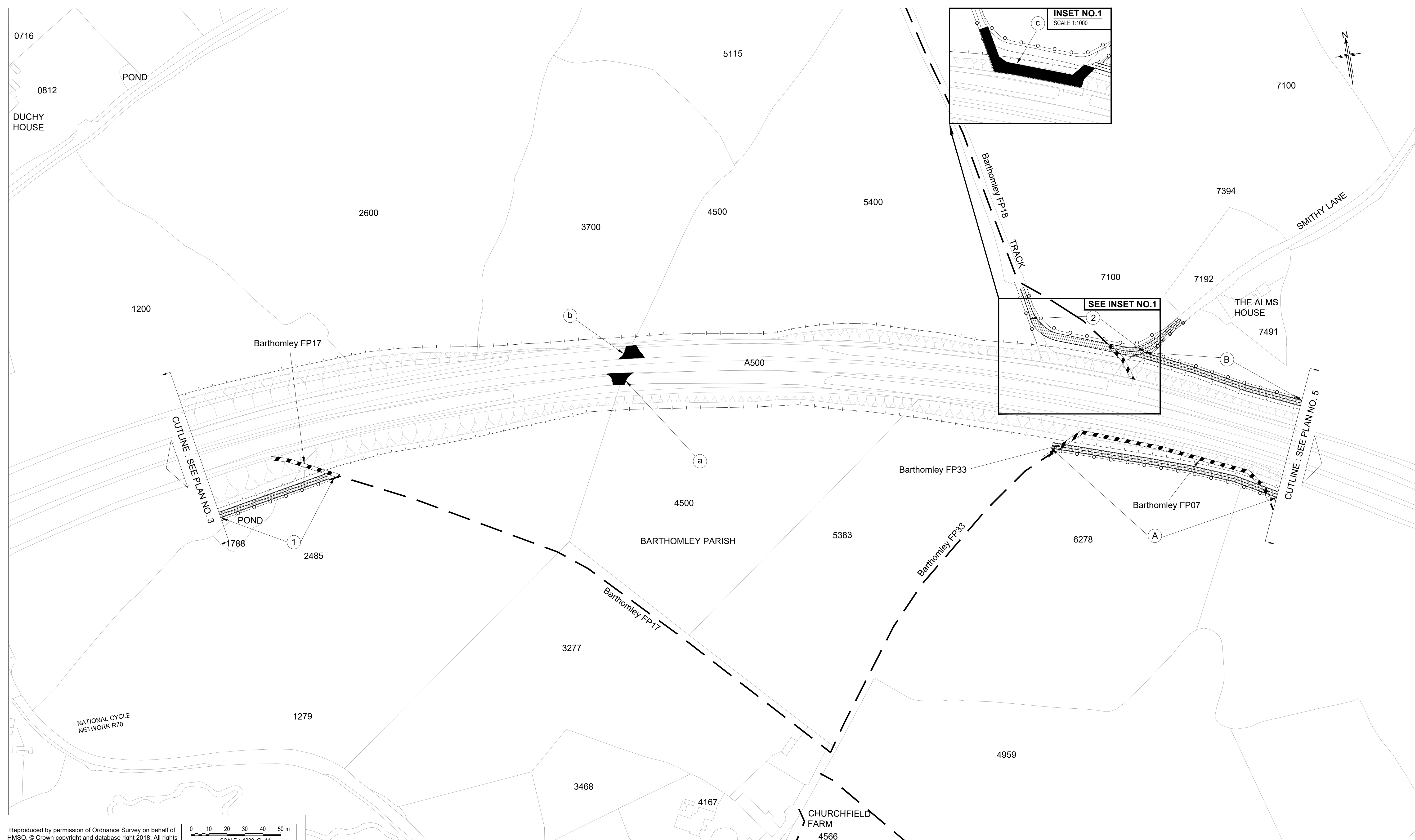
Dated this                      day of                      2020



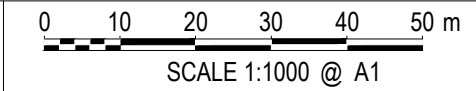
CHESHIRE EAST COUNCIL  
(A500 DUALLING)  
(SIDE ROADS) ORDER 2020

BARTHOMLEY BROOK,  
BARTHOMLEY ROAD AND  
OTHER ALTERATIONS  
SITE PLAN NO. 3





Reproduced by permission of Ordnance Survey on behalf of HMSO. © Crown copyright and database right 2018. All rights reserved. Ordnance Survey Licence number: 100049045 2018



NOTES:  
1. Orders under section 14 & 125 of the Highways Act 1980.  
2. This plan does not show widths or construction details.

KEY:

- New Highway
- Highway to be improved
- Highway to be stopped up
- Private means of access to be stopped up
- New private means of access
- Classified road boundary
- Side road boundary

- Parish boundary
- Existing Public rights of way (labelled)
- 0038 Ordnance Survey field numbers
- (a) Private means of access to be stopped up reference label
- (1) New private means of access reference label
- (A) New side road reference label

The Common Seal of  
CHESHIRE EAST BOROUGH COUNCIL  
was hereunto affixed in the presence of

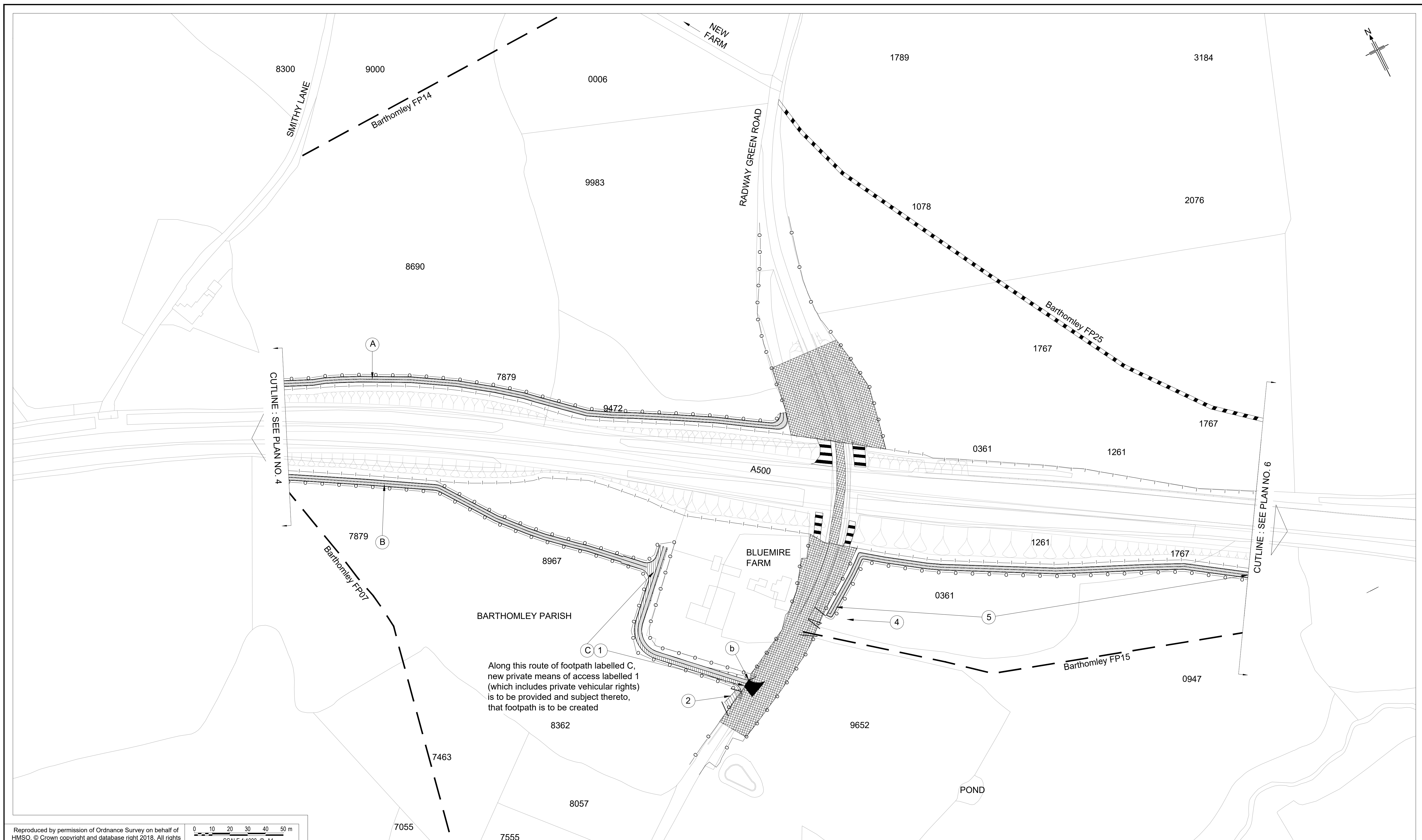
Dated this \_\_\_\_\_ day of \_\_\_\_\_ 2018



CHESHIRE EAST COUNCIL  
(A500 DUALLING)  
(SIDE ROADS) ORDER 2020

DAISY BANK FARM,  
SMITHY LANE AND OTHER  
ALTERATIONS SITE PLAN NO. 4





Reproduced by permission of Ordnance Survey on behalf of HMSO. © Crown copyright and database right 2018. All rights reserved. Ordnance Survey Licence number 100049045 2018






0 10 20 30 40 50 m  
SCALE 1:1000 @ A1

## NOTES:

1. Orders under section 14 & 125 of the Highways Act 1980.  
2. This plan does not show widths or construction details.

KEY:

- Figure 1.** Road types and boundaries.
- Legend:
- New Highway
  - Highway to be improved
  - Highway to be stopped up
  - Private means of access to be stopped up
  - New private means of access
  - Classified road boundary
  - Side road boundary

- |   |  |
|---|--|
|  | Parish boundary  |
|  | Existing Public rights of way (labelled)                 |
| 0038  | Ordnance Survey field numbers                            |
|  | Private means of access to be stopped up reference label |
|  | New private means of access reference label              |
|  | New side road reference label                            |

The Common Seal of  
CHESHIRE EAST BOROUGH COUNCIL  
was hereunto affixed in the presence of

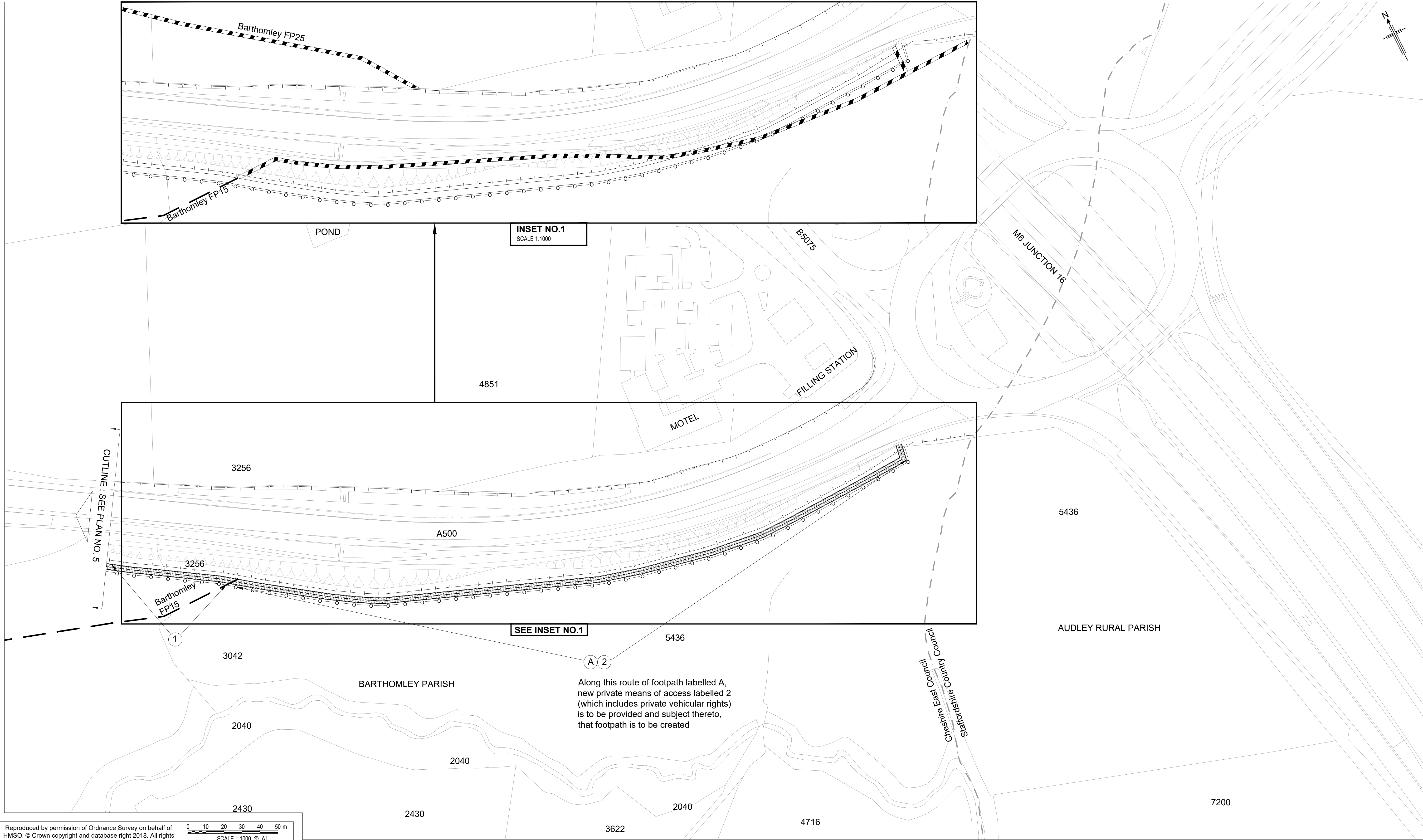
Dated this                      day of                      2020



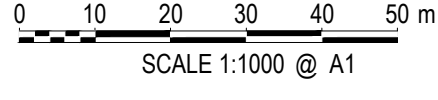
CHESHIRE EAST COUNCIL  
(A500 DUALLING)  
(SIDE ROADS) ORDER 2020

BLUEMIRE FARM,  
RADWAY GREEN ROAD  
AND OTHER ALTERATIONS  
SITE PLAN NO. 5





Reproduced by permission of Ordnance Survey on behalf of HMSO. © Crown copyright and database right 2018. All rights reserved. Ordnance Survey Licence number: 100049045 2018



NOTES:  
1. Orders under section 14 & 125 of the Highways Act 1980.  
2. This plan does not show widths or construction details.

KEY:

New Highway

Highway to be improved

Highway to be stopped up

Private means of access to be stopped up

New private means of access

Classified road boundary

Side road boundary

Parish boundary

Existing Public rights of way (labelled)

0038 Ordnance Survey field numbers

(a) Private means of access to be stopped up reference label

(1) New private means of access reference label

(A) New side road reference label

The Common Seal of  
CHESHIRE EAST BOROUGH COUNCIL  
was hereunto affixed in the presence of

Dated this                      day of                      2020



CHESHIRE EAST COUNCIL  
(A500 DUALLING)  
(SIDE ROADS) ORDER 2020

M6 JUNCTION 16  
ROUNDAABOUT AND  
OTHER ALTERATIONS  
SITE PLAN NO. 6